



DRAFT PLAN OF SUBDIVISION

OF PART OF
 NORTH HALF OF LOT 8
 CONCESSION 6
 (GEOGRAPHIC TOWNSHIP OF LONDON)
 MUNICIPALITY OF MIDDLESEX CENTRE
 COUNTY OF MIDDLESEX

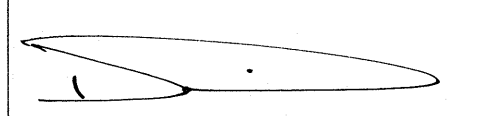
INFORMATION AS PRESCRIBED UNDER
 SECTION 51 (17) OF THE PLANNING ACT

- A) AS SHOWN
- B) AS SHOWN
- C) AS SHOWN ON KEY PLAN
- D) RESIDENTIAL
- E) AS SHOWN
- F) AS SHOWN
- G) AS SHOWN
- H) MUNICIPAL WATER
- I) CLAY TO SILTY CLAY
- J) AS SHOWN
- K) PRIVATE SEPTIC
- L) AS SHOWN


PROPOSED LAND USES AND AREAS

RESIDENTIAL (LOTS 1-20)	3.68 ha
AGRICULTURAL (BLOCK 21)	31.59 ha
TOTAL SITE AREA	35.27ha

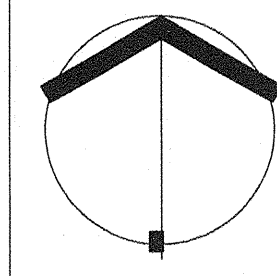
OWNER'S CERTIFICATE
 I, BILL MITCHES, HEREBY SUBMIT THIS
 DRAFT PLAN OF SUBDIVISION


 BILL MITCHES, PRESIDENT
 BALLMOUE DEVELOPMENTS INC.
 DATE March 22/21

SURVEYOR'S CERTIFICATE
 I HEREBY CERTIFY THAT THE BOUNDARIES OF THE
 LAND TO BE SUBDIVIDED AND THEIR RELATIONSHIP
 TO ADJACENT LANDS ARE ACCURATELY AND
 CORRECTLY SHOWN ON THIS PLAN.


 TERRY DIETZ, OLS
 CALLON DIETZ INCORPORATED
 DATE March 22/21

NO.	REVISION	DATE	INITIAL

 21488 Highbury Ave

BRÜCK
 DEVELOPMENT GROUP
 356 OXFORD STREET EAST, LONDON, ON, N6A 1V7

DATE FEBRUARY 2021 SCALE 1:1500

APPROVAL AUTHORITY CERTIFICATE
 The final plan of subdivision is approved by the
 County of Middlesex under Section 51(58) of
 the Planning Act, R.S.O. 1990, on this ___
 day of _____, 2021.
 Director of Planning _____

